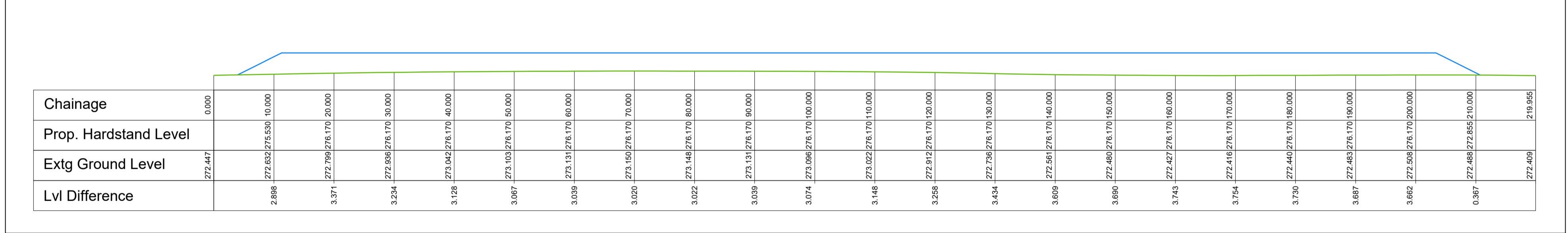
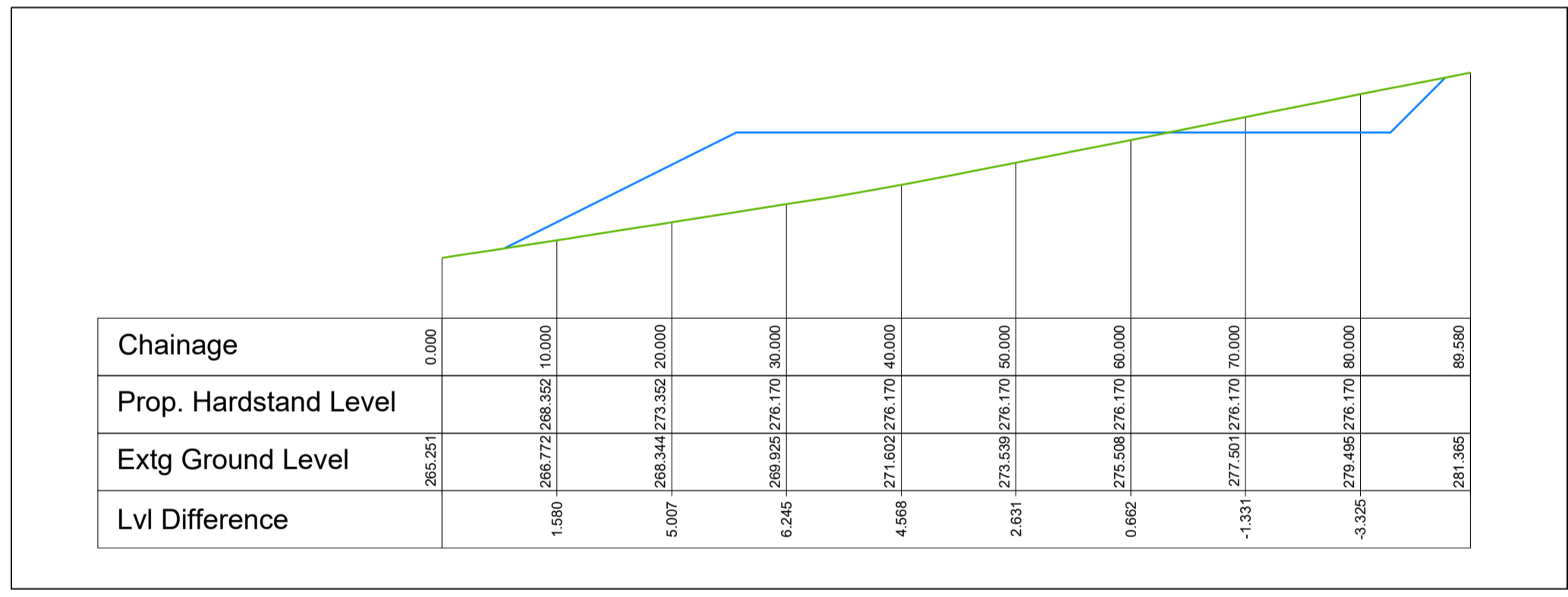


T10 HARDSTAND - PLAN
Scale 1:500

If Applicable : Ordnance Survey Ireland Licence No. CYAL50221678 © Ordnance Survey Ireland and Government of Ireland

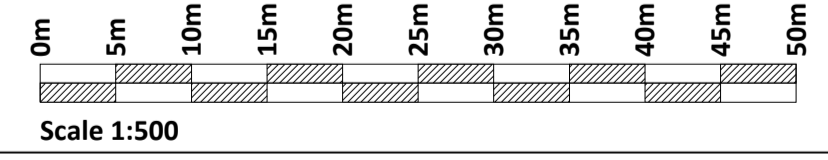


T10 HARDSTAND - SECTION A-A
Scale 1:500



T10 HARDSTAND - SECTION B-B
Scale 1:500

Legend
 Existing Ground Profile
 Proposed Hardstand Profile



No part of this document may be reproduced or transmitted in any form or stored in any retrieval system of any nature without the written permission of Fehily Timoney & Company as copyright holder except as agreed for use on the project for which the document was originally issued. Do not scale. Use figured dimensions only. If in doubt - Ask!

Rev.	Description	App By	Date
A	ISSUE FOR PLANNING	RM	10.10.23

PROJECT	COUMNAGAPPUL WINDFARM EIAR			CLIENT	EMPOWER		
SHEET	T10 HARDSTAND - PLAN AND SECTIONS			Date	10.10.23	Project number	P2360
				Drawn by	NS	Drawing Number	P2360-0300-0009
				Checked by	RM	Scale (@ A1-)	1:500
						Rev	A

O:\ACAD\2020\P2360\P2360-0300-0009

Monday 23 October 2023